

**LEGAL DESCRIPTION**

---

## **2.2 LEGAL DESCRIPTION**

The FKTP is located at 59 Swan Mountain Road, Breckenridge, in Summit County Colorado as shown in Figure 2.1.

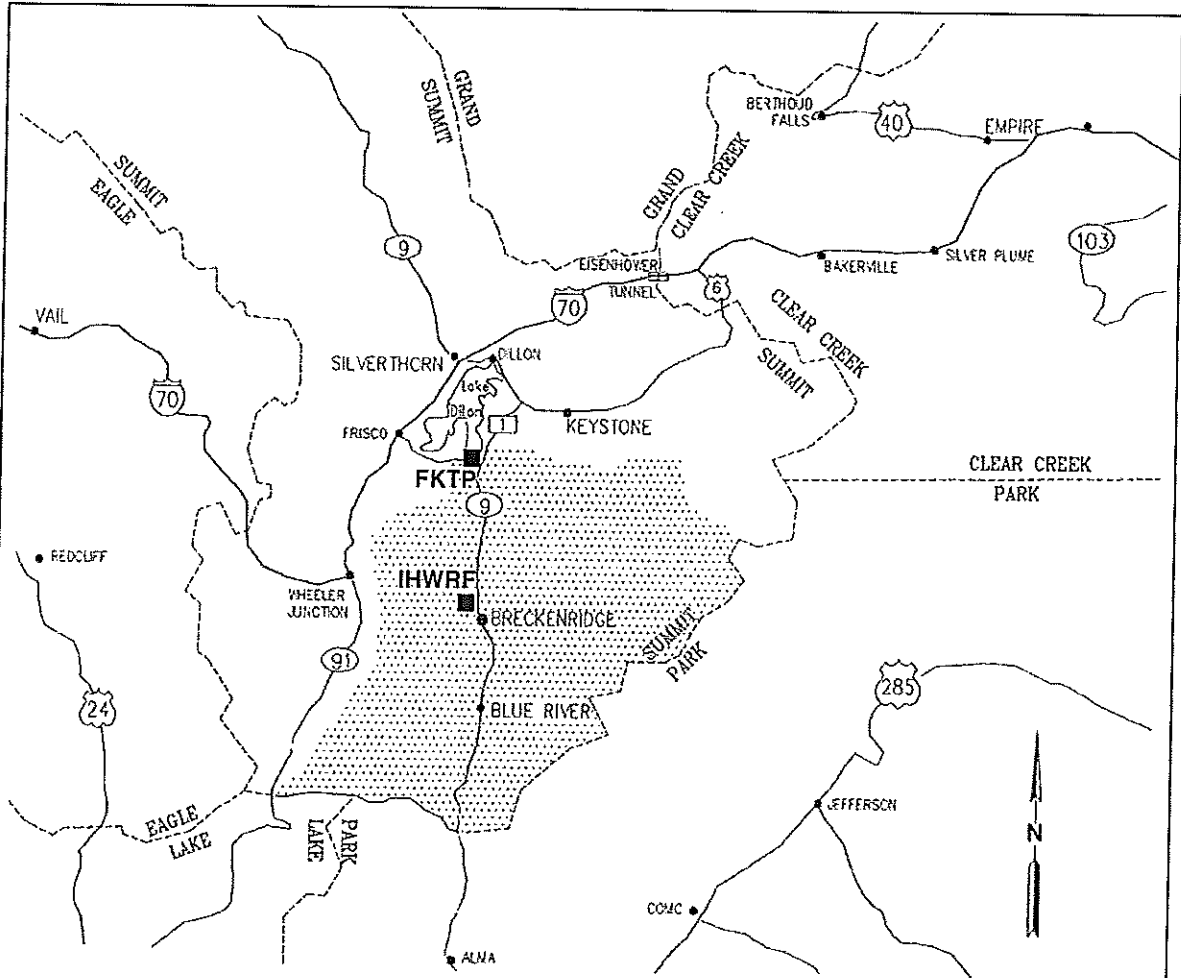
The property is approximately 9.81 acres in size. The facility provides wastewater service to permanent residents and seasonal visitors in the Town of Breckenridge and in unincorporated portions of Summit County. The legal description of the FKTP site is SE¼ of Section 31 T5S R77W; latitude and longitude location is N39° 34.022' and W106° 3.085'.

## **2.3 SERVICE AREA DEFINITION**


The BSD service area extends from Hoosier Pass on the south to Dillon Reservoir on the north. On the west, the service area extends to the Breckenridge Ski Resort near Peak 8 and stretches eastward to the end of CR 520 (Baldy Road). As shown in Figure 2.1, the service area includes all of the Town of Breckenridge and most of the adjacent outlying areas within unincorporated Summit County. (Note: map prepared by Diamondback Engineering and Surveying, December 2005).

Figure 2.2 shows a simplified schematic of the BSD service area and identifies each of the main sections contributing wastewater flows. As shown, there are two primary wastewater treatment facilities that serve the BSD service area, the IHWRF and FKTP. Flows from southern contributing sections can be conveyed to either of the two major wastewater treatment facilities. Flows from northern sections are collected downstream of the IHWRF, and therefore, can only flow by gravity to the FKTP.

The BSD service area is comprised of mostly private residences, as well as commercial retail and restaurants. As such, influent wastewater is primarily from domestic wastewater sources and contains no industrial dischargers.



**VICINITY MAP**  
NO SCALE



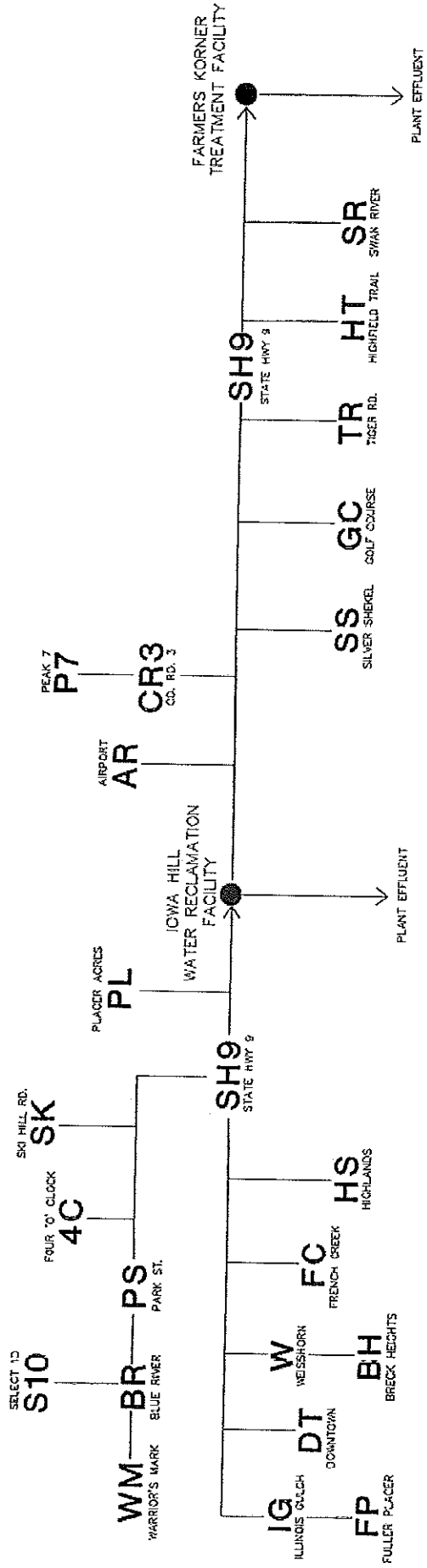
APPROXIMATE BRECKENRIDGE SANITATION DISTRICT BOUNDARY

## BSD SERVICE AREA

FIGURE 2.1

BRECKENRIDGE SANITATION DISTRICT  
FARMERS KORNER NORTH PLANT EXPANSION  
1041 PRE-SUBMITTAL PERMIT REPORT

# COLLECTION SYSTEM SCHEMATIC



## COLLECTION SYSTEM SCHEMATIC

FIGURE 2.2

BRECKENRIDGE SANITATION DISTRICT  
 FARMERS KORNER NORTH PLANT EXPANSION  
 1041 PRE-SUBMITTAL PERMIT REPORT

